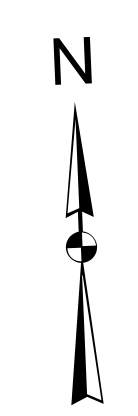
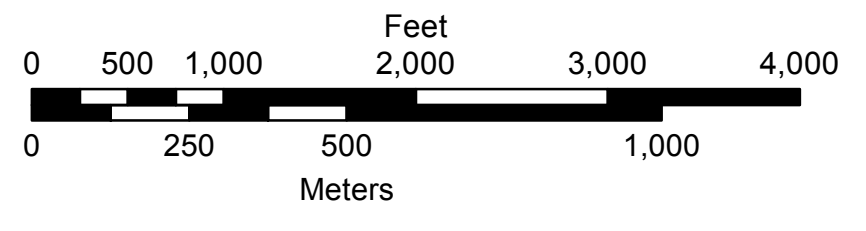
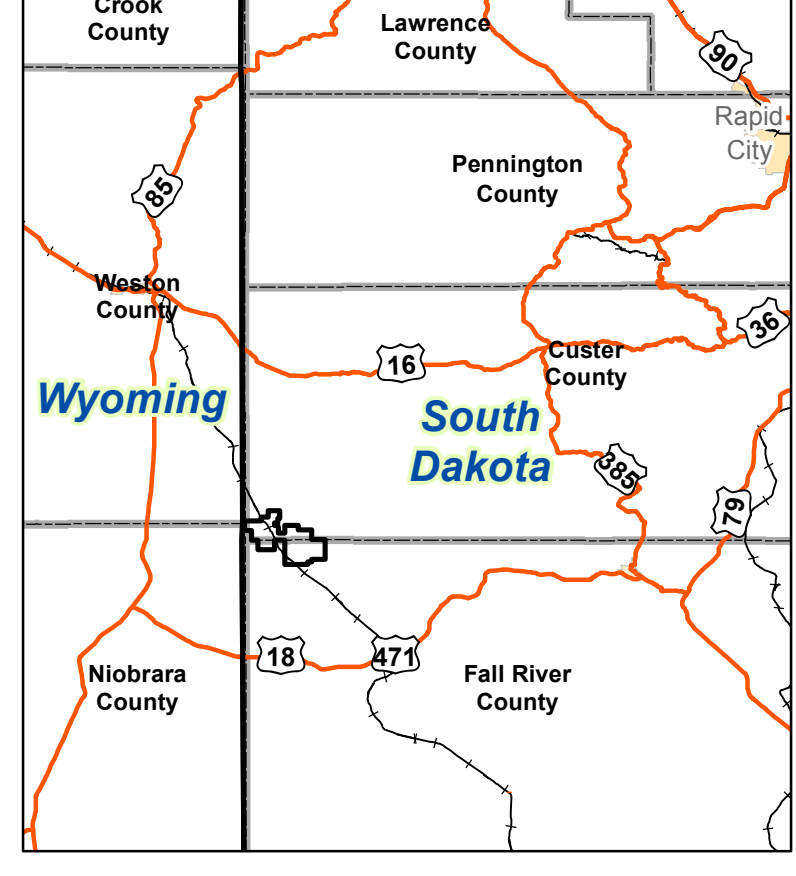



- Legend**
- Drill Hole Locations with Measured Depth of Alluvium (feet)
  - Project Boundary
  - Structure Contour Line
  - Ephemeral Streams
  - Perennial Streams
  - Alluvium
  - Potential Well Fields**
  - Fall River
  - Upper Chilson
  - Middle/Lower Chilson



#	REVISIONS		
	DRAWN	CHECKED	APPROVED

DATE	BY	DESCRIPTION
05-Mar-2012	S. Hestrick	Plate 3.6-4 Alluvium Isopach.pdf
29-Dec-2009	F. Lichnovsky	P:\Dewey-Burdock\Submittals\Groundwater Discharge Permit\Finals\Isopach-Aluvium.mxd

  
**Powertech (USA) Inc.**  
**Plate 3.6-4**  
**Isopach of the Alluvium**  
 Dewey-Burdock Project

CONSULTANT: Dewey-Burdock  
 PROJECT: NAD 27 South Dakota State Plane South Feet  
 DRAWN: S. Hestrick  
 CHECKED: F. Lichnovsky  
 DATE: 05-Mar-2012  
 BY: S. Hestrick  
 DESCRIPTION: Plate 3.6-4 Alluvium Isopach.pdf  
 FILE: P:\Dewey-Burdock\Submittals\Groundwater Discharge Permit\Finals\Isopach-Aluvium.mxd